

# City of Columbus and Franklin County Jurisdictions Coronavirus Disease 2019 (COVID-19) Summary of Cases

Published May 22, 2020

Note: all data are preliminary and subject to change as more information is gathered

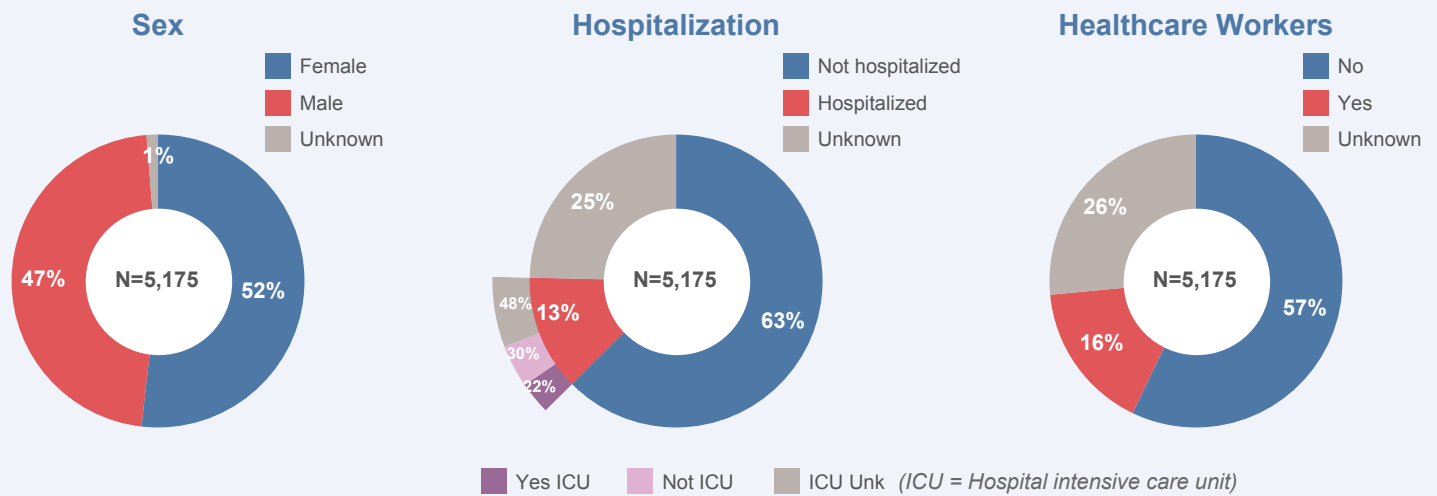
	Columbus Jurisdiction*	County-wide Jurisdiction*	Ohio**
<b>Cases:</b>	3,958	5,175	30,794
<b>Confirmed Cases</b>	3,758	4,930	28,758
<b>Probable Cases</b>	200	245	2,036
<b>Deaths:</b>	167 (4%)	223 (4%)	1,872 (6%)
<b>Long Term Care Facility Deaths</b>	113 (68% of deaths)	151 (68% of deaths)	N/A
<b>Hospitalizations:</b>	486 (12%)	663 (13%)	5,379 (17%)
<b>Illness Onset Date Range:</b>	2/14/2020 - 5/21/2020	2/14/2020 - 5/21/2020	1/2/2020 - 5/22/2020
<b>Male:</b>	1,875 (47%)	2,430 (47%)	16,251 (53%)
<b>Female:</b>	2,028 (51%)	2,681 (52%)	14,348 (47%)
<b>Age Range:</b>	0 - 104 years	0 - 104 years	0 - 109 years
<b>Median Age:</b>	43 years	45 years	50 years
<b>Healthcare Workers:</b>	633 (16%)	848 (16%)	4,771 (15%)

\*Columbus & County-wide (combined Columbus and Franklin County jurisdiction) data from the Ohio Disease Reporting System as of **May 22, 2020 10:00 AM**  
 Statistics based on jurisdiction (areas for which the local health departments are responsible) may not be the same as statistics based on county geographic boundaries  
 Columbus jurisdiction includes the city of Worthington: **83 of the Columbus cases and 15 of the Columbus deaths are in Worthington (13 of those are LTCF deaths)**

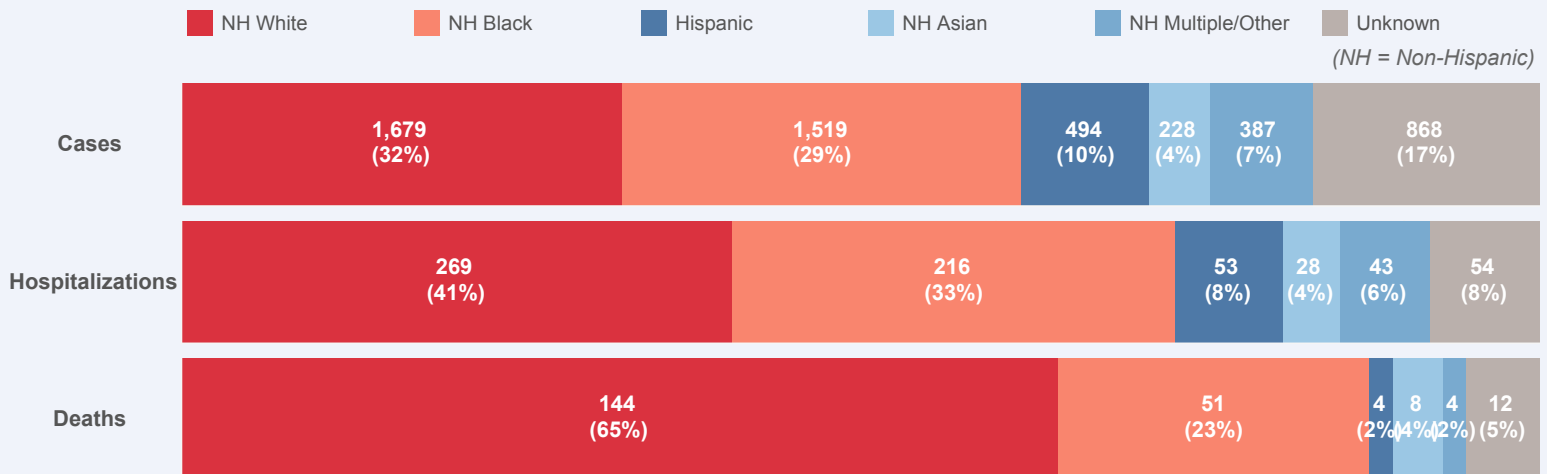
\*\*Ohio data from the Ohio Department of Health as of **May 22, 2020 2:00 PM**

## Charts and Graphs for All (Confirmed & Probable) Cases in Columbus & Franklin County

Charts and Graphs Filtered By: Case Classification - All (Confirmed & Probable)      Jurisdiction Level - Columbus & Franklin County



## Race/Ethnicity of Cases, Hospitalizations, and Deaths



For comparison, the population of Columbus & Franklin County is 62% NH White, 23% NH Black, 6% Hispanic, 5% NH Asian, and 4% Multiracial/Other

# City of Columbus and Franklin County Jurisdictions Coronavirus Disease 2019 (COVID-19) Summary of Cases

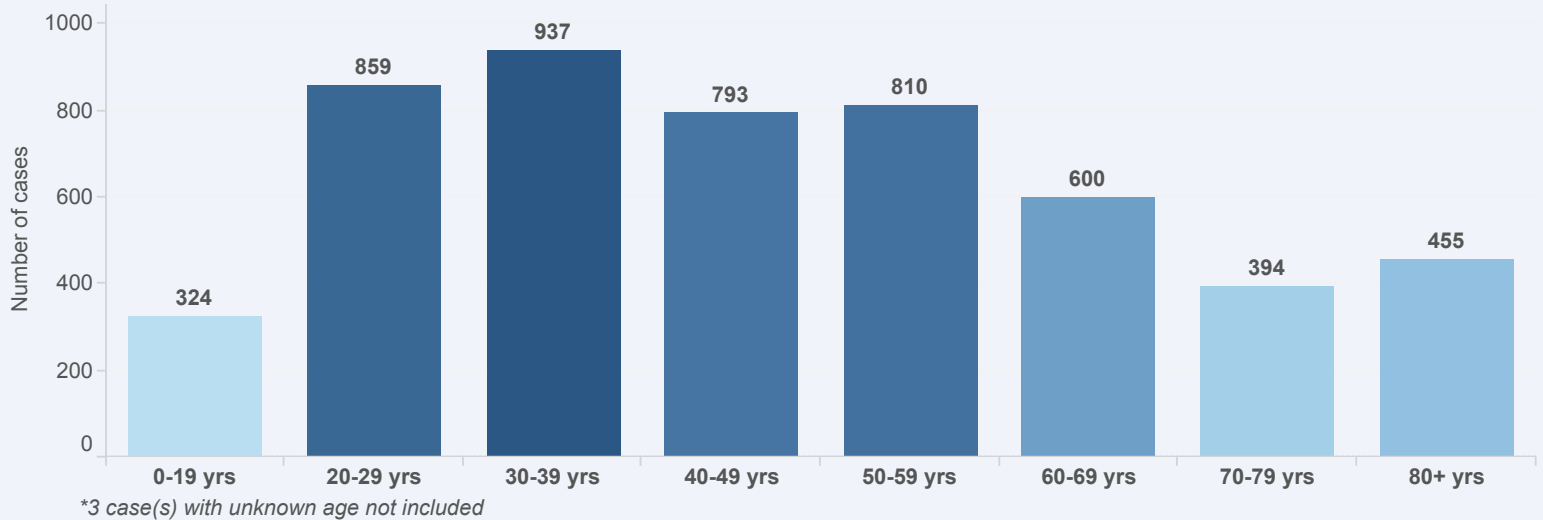
(page 2) Published May 22, 2020

Note: all data are preliminary and subject to change as more information is gathered

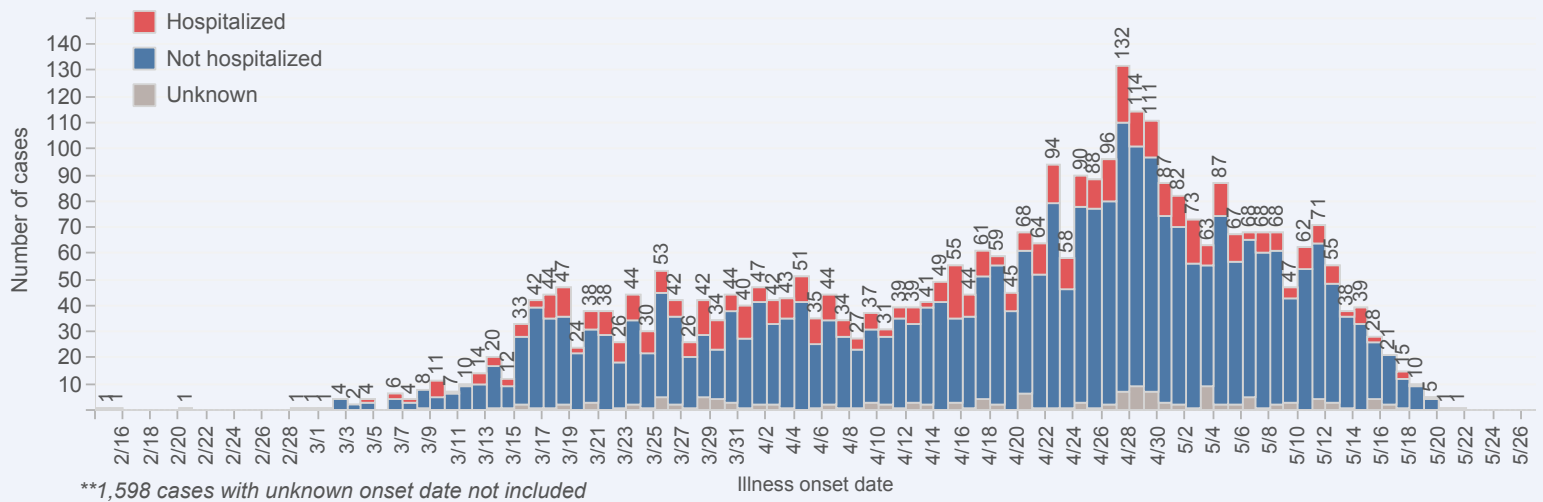
Charts and Graphs Filtered By: Case Classification - All (Confirmed & Probable)

Jurisdiction Level - Columbus & Franklin County

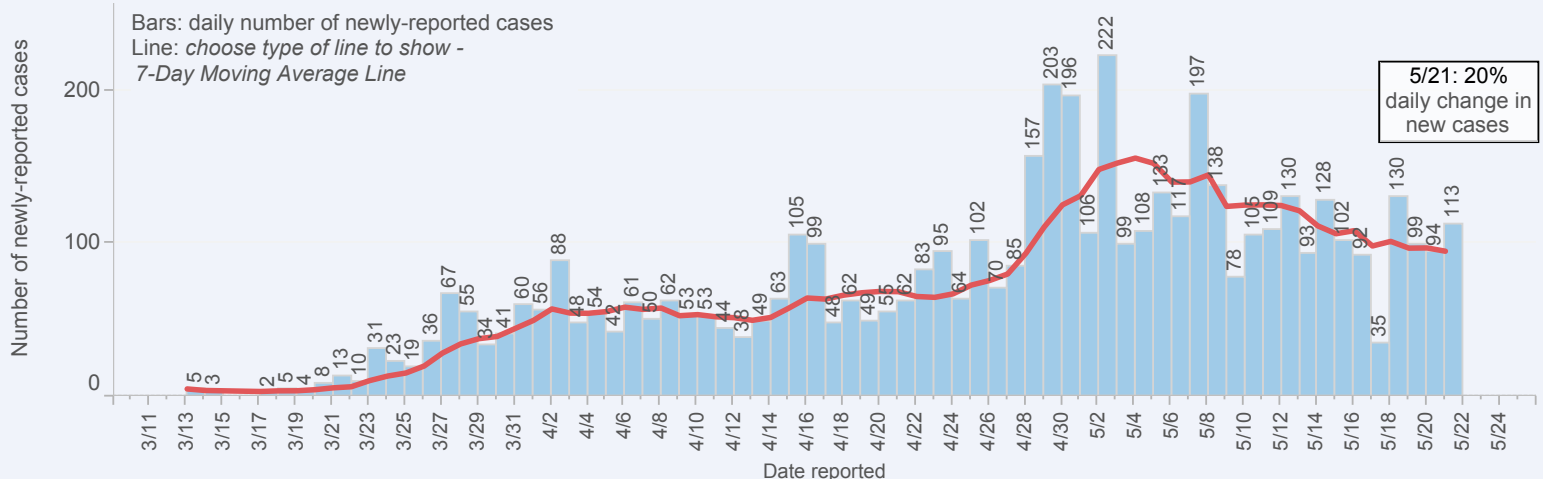
## Age of All (Confirmed & Probable) Cases in Columbus & Franklin County (N=5,172\*)



## Epi Curve: All (Confirmed & Probable) Cases in Columbus & Franklin County by Onset Date (N=3,549\*\*)



## Newly-Reported All (Confirmed & Probable) Cases in Columbus & Franklin County (N=5,140\*\*\*)



\*\*\*Includes cases reported through yesterday - today's cases not shown due to incompleteness

Note: As of 4/8/2020, probable cases of COVID-19 are reportable in addition to confirmed cases

# City of Columbus and Franklin County Jurisdictions Coronavirus Disease 2019 (COVID-19) Summary of Cases

(page 3) Published May 22, 2020

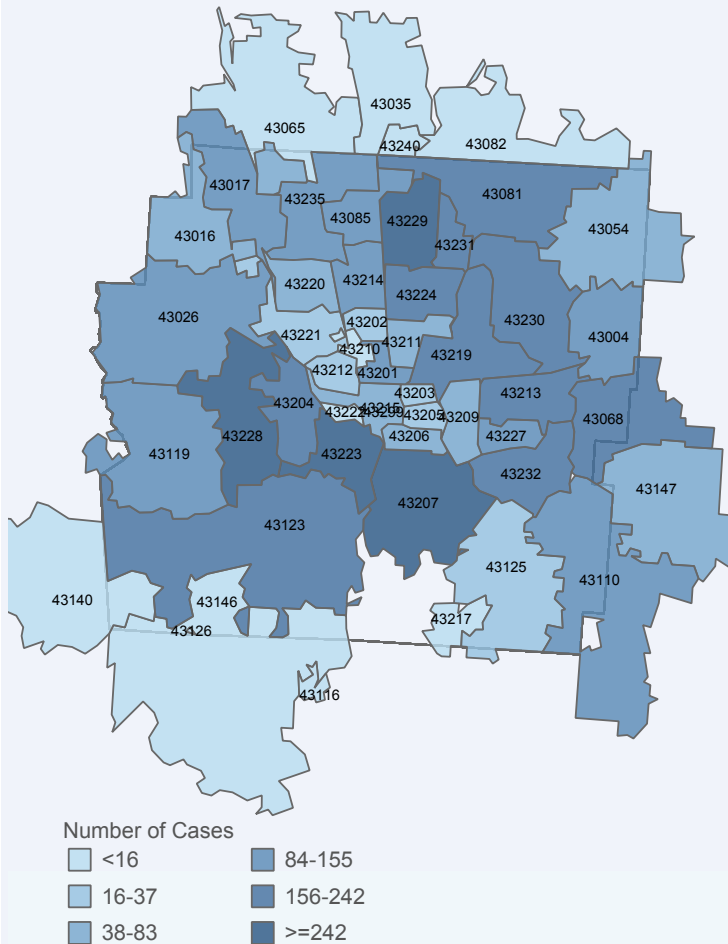
Note: all data are preliminary and subject to change as more information is gathered



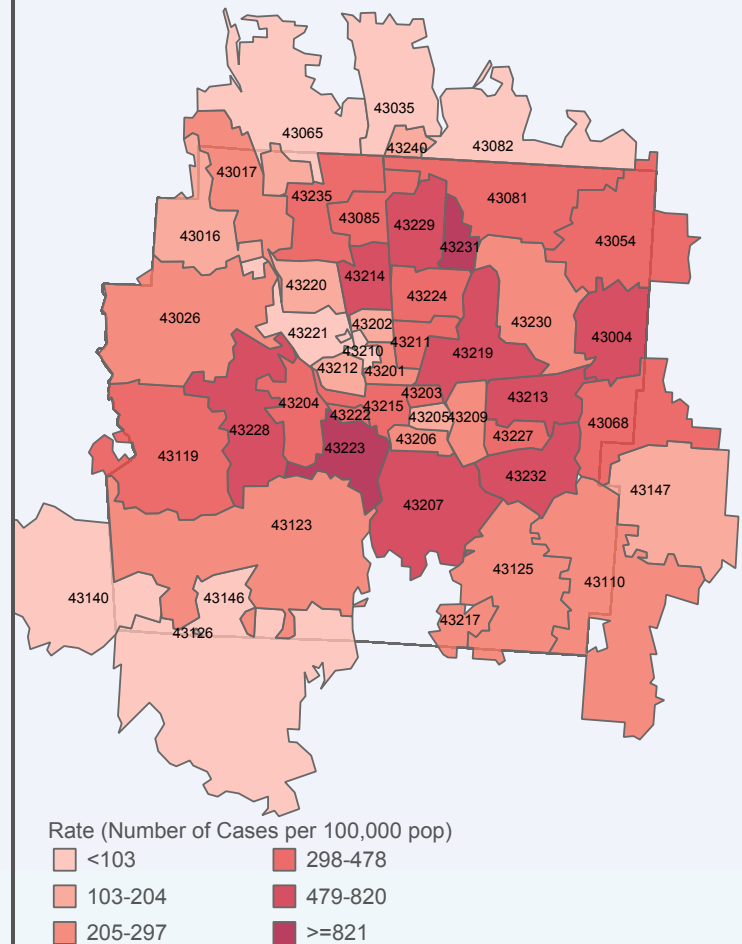
COLUMBUS  
PUBLIC HEALTH

## Geography of All (Confirmed & Probable) Cases in Columbus & Franklin County Jurisdiction

Cases by ZIP Code



Rate by ZIP Code



**Note:** COVID-19 cases outside Columbus & Franklin County jurisdictions are not included in the map; for ZIP codes that cross into other jurisdictions and/or counties, the number of cases given may not represent all COVID-19 cases in that ZIP code. Additionally, for rate calculations, the entire population of each ZIP code is used. For ZIP codes that go beyond both jurisdictional boundaries, rates can be under-estimated and less reliable due to undercounts of numerator values. Population data for rates are from the US Census Bureau, American Community Survey 2018 5-year estimates.

## COVID-19 Rate\* in Franklin County Geographic Boundary and CelebrateOne Priority Area\*\*

	Cases (Rate)	Hospitalizations (Rate)	Deaths (Rate)
<b>Franklin County:</b>	<b>4,961 (389.0)</b>	<b>629 (49.3)</b>	<b>215 (16.9)</b>
CelebrateOne Priority Area	2,079 (538.6)	264 (68.4)	59 (15.3)
Non-CelebrateOne Area	2,881 (323.9)	365 (41.0)	156 (17.5)

\*Rates are per 100,000 population

\*\*CelebrateOne Priority Area includes ZIP codes 43203, 43204, 43205, 43206, 43207, 43211, 43219, 43222, 43223, 43224, 43227, 43229 & 43232; Non-CelebrateOne Area includes any part of Franklin County not within the ZIP codes listed above

## Self-Quarantine & Symptom Monitoring in Columbus City

Individuals advised by CPH to self-quarantine & monitor symptoms	3,706
Completed self-quarantine/symptom monitoring	2,390
Self-quarantine/symptom monitoring in progress	1,316